


2019 Yazoo Backwater Flood

Photos

**Backwater reached 97.2'
512,000 acres underwater**





**Crop Land
underwater**

Eagle Lake

**Eagle Lake, MS
Backwater at 97.2' on March 29, 2019**



Eagle Lake, MS
Backwater at 97.2' on March 29, 2019



Crop Land
underwater

**South of Valley Park, MS
Backwater at 97.2' on March 29, 2019**



**Crop Land
underwater**

**West of Valley Park, MS
Backwater at 97.2' on March 29, 2019**



Crop Land
underwater


Crop Land
underwater

Hwy 1 near Filtler, MS
Backwater at 97.2' on March 29, 2019



**Crop Land
underwater**

**Eagle Lake, MS
Backwater at 97.2' on March 29, 2019**



Crop Land
underwater

Crop Land
underwater

**West of Holly Bluff, MS
Backwater at 97.2' on March 29, 2019**



Crop Land
underwater

Crop Land
underwater

Holly Bluff, MS
Backwater at 97.2' on March 29, 2019



Crop Land
underwater

**East of Holly Bluff, MS
Backwater at 97.2' on March 29, 2019**



**Crop Land
underwater**

**Hwy 61 near Floweree, MS
Backwater at 97.2' on March 29, 2019**

Aerial Photos taken March 29, 2019

**Mainline Levee in Louisiana
Versus
Mainline Levee in Mississippi**



Mississippi River

Louisiana
Near Tallulah, LA
Crop Land at elevation 88'
ready to be planted

Louisiana – Dry Crop Land



Mississippi River

Mississippi
Near Eagle Lake, MS
Crop Land at elevation 94'
Underwater
Backwater at 97.2'

Mississippi – Crop Land underwater

Question:
Why is MS flooding and LA not?

Answer:
Louisiana has Pumps!
Mississippi does not have a Pump!!



Backwater overtopping
Eagle Lake Shore Road

Eagle Lake

Crop Land
underwater



Crop Land
underwater


Top Bank of
Eagle Lake
Eroding & scouring



Crop Land
underwater

Top Bank of
Eagle Lake
Eroding & scouring

Eagle Lake, MS
Backwater at 97.0' on March 22, 2019



Eagle Lake, MS
Backwater at 97.0' on March 22, 2019



Eagle Lake, MS
Backwater at 97.0' on March 22, 2019



Floweree, MS
Backwater at 96.8' on March 19, 2019



**Hwy 61 – Hardee, MS
Backwater at 96.8' on March 19, 2019**



**Hwy 61 – Hardee, MS
Backwater at 96.8' on March 19, 2019**



**Hwy 61 – South of Valley Park, MS
Backwater at 96.8' on March 19, 2019**



VALLEY PARK

Hwy 61 – Valley Park, MS
Backwater at 96.8' on March 19, 2019



**Hwy 61 – Kelso, MS
Backwater at 96.8' on March 19, 2019**



**Hwy 61 – Ring levees around homes near Valley Park, MS
Backwater at 96.8' on March 19, 2019**